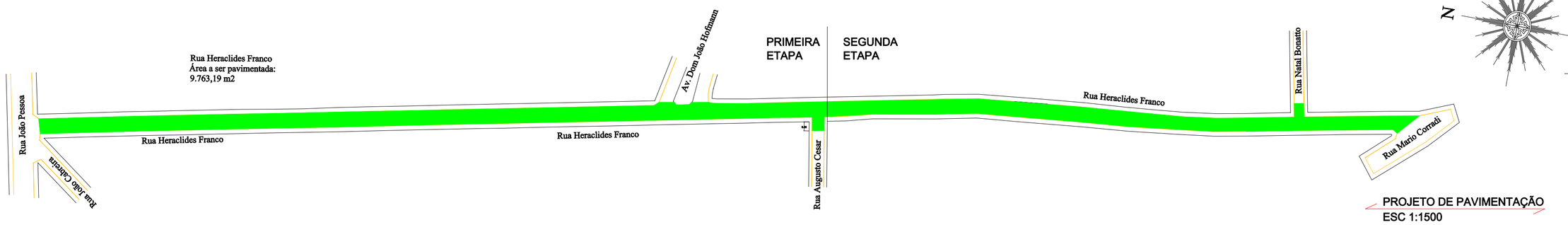

PROJETO DE PAVIMENTAÇÃO
ESC 1:1500

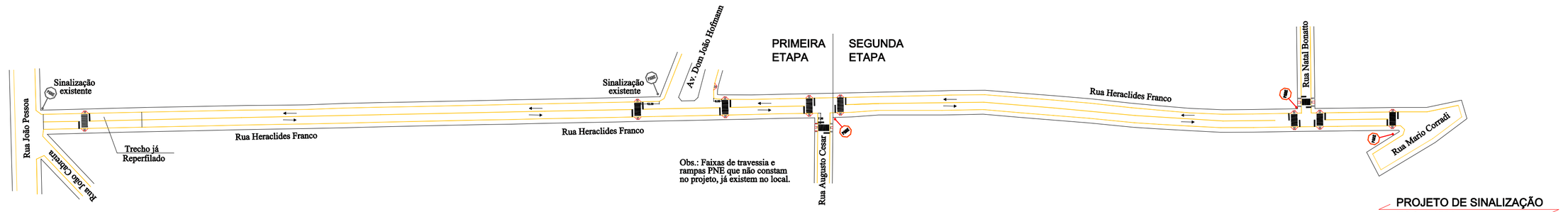

PROJETO DE SINALIZAÇÃO
ESC 1:1500

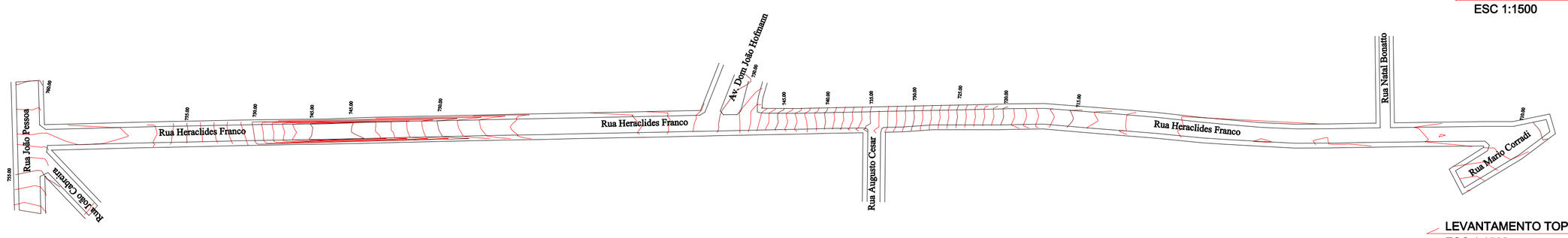

LEVANTAMENTO TOPOGRÁFICO
ESC 1:1500

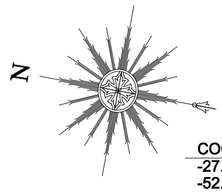

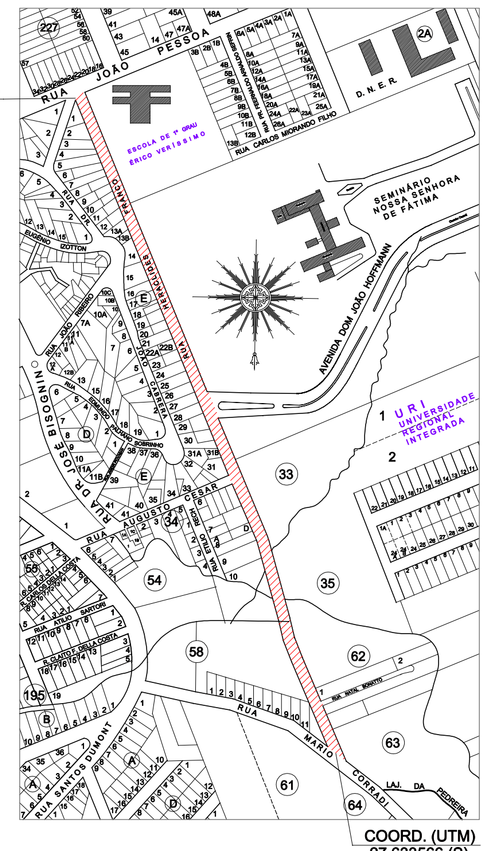

PLANTA DE SITUAÇÃO
SEM ESC.

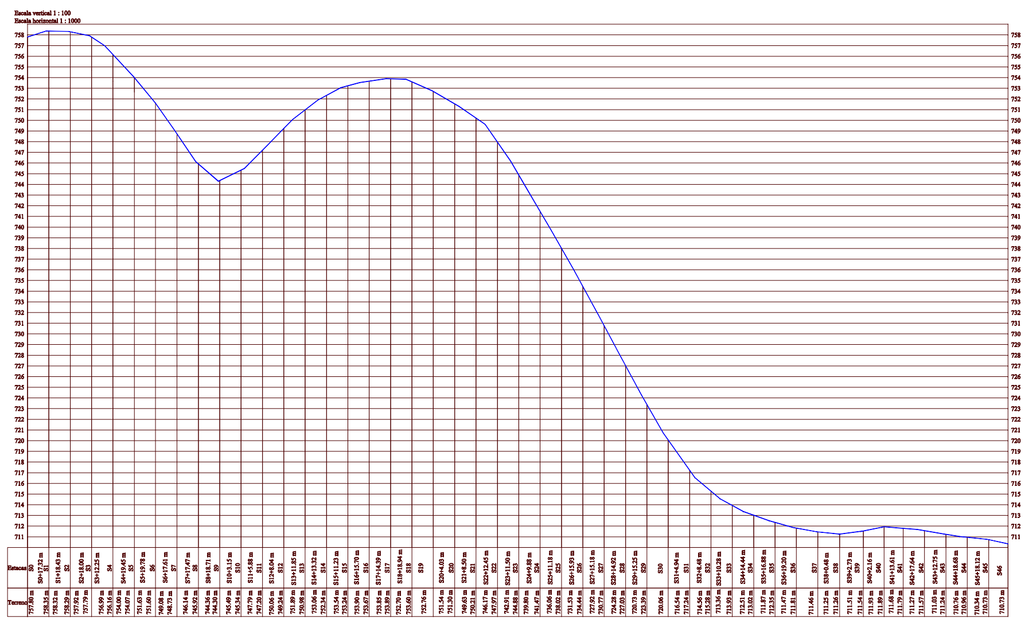

PERFIL PLANIALTIMÉTRICO
SEM ESC.

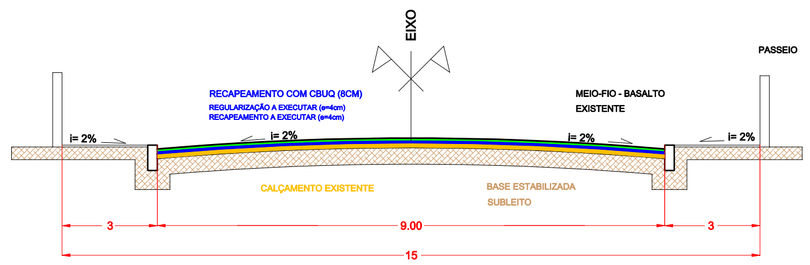

PERFIL TRANSVERSAL
SEM ESC.

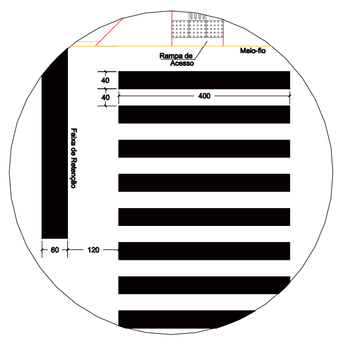

DETALHE DA FAIXA DE TRAVESSIA
SEM ESC. - DIMENSÕES EM CM

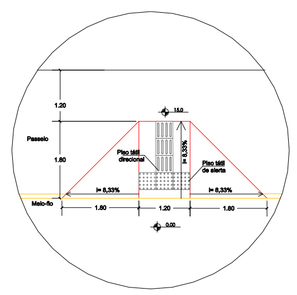

DETALHE RAMPA 1 PNE - NBR 9050/2015
SEM ESC. - DIMENSÕES EM CM

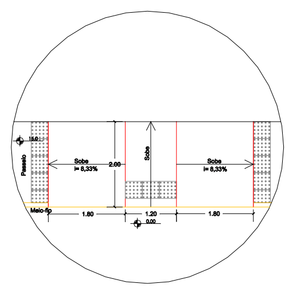

DETALHE RAMPA 2 PNE - NBR 9050/2015
SEM ESC. - DIMENSÕES EM CM

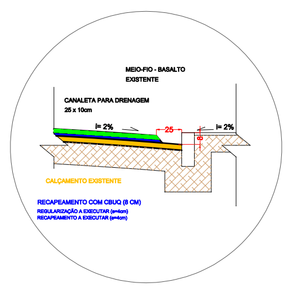

DETALHE DA CALHA DE DRENAGEM
SEM ESC. - DIMENSÕES EM CM

PREFEITURA MUNICIPAL DE ERECHIM
PRAÇA DA BANDEIRA, 354 — FONE 54 3520 7000

— SECRETARIA MUNICIPAL DE PLANEJAMENTO —

PAV

AGOSTO/2016

ESC INDICADA

01

OBRA/LOCAL
Pavimentação com C.B.U.Q.
Rua Heraclides Franco - Bairro São Cristóvão - Erechim/RS

PROPRIETÁRIO
PREFEITURA MUNICIPAL DE ERECHIM

RESP. TÉCNICO

Des. Dondy